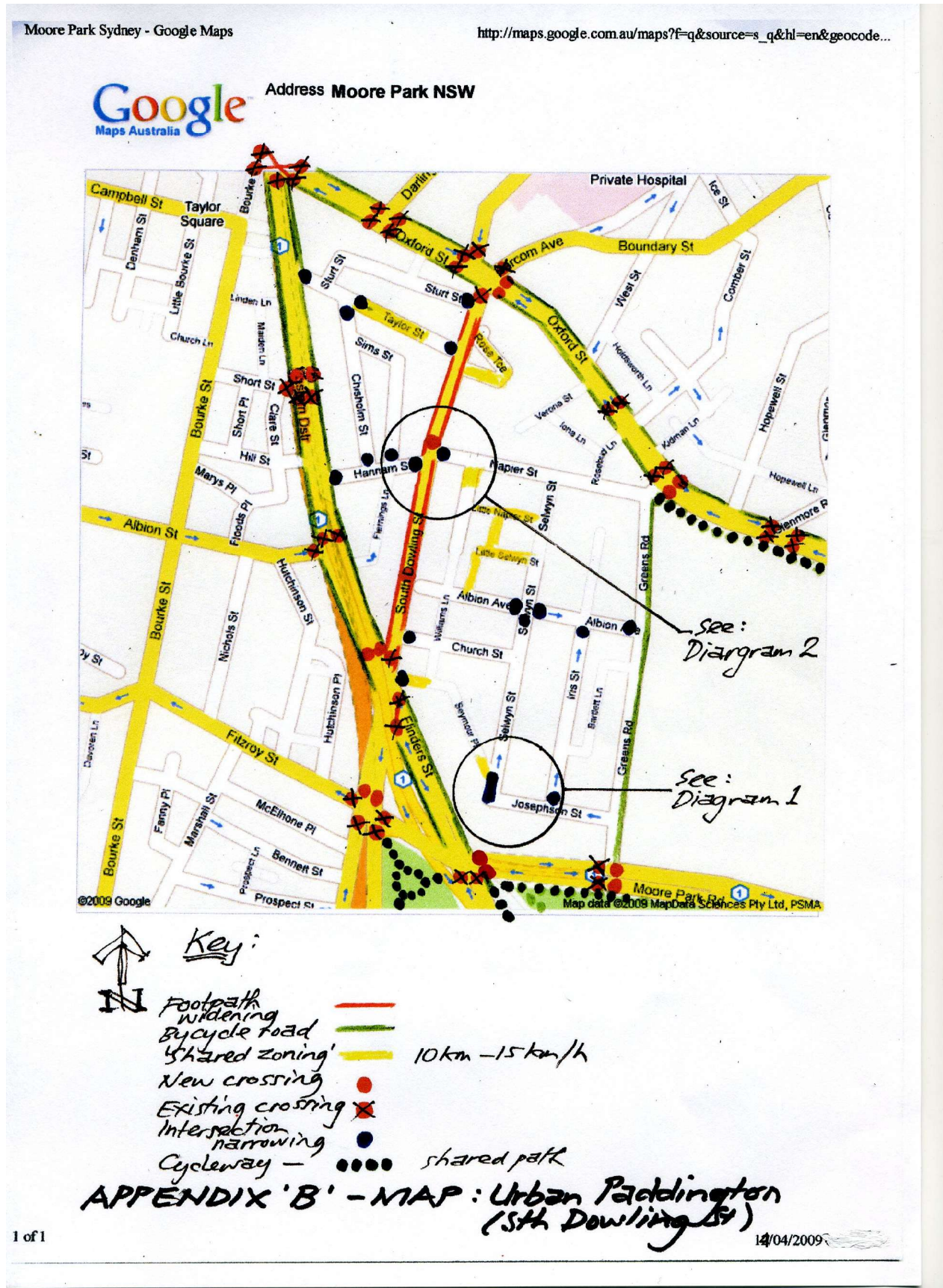
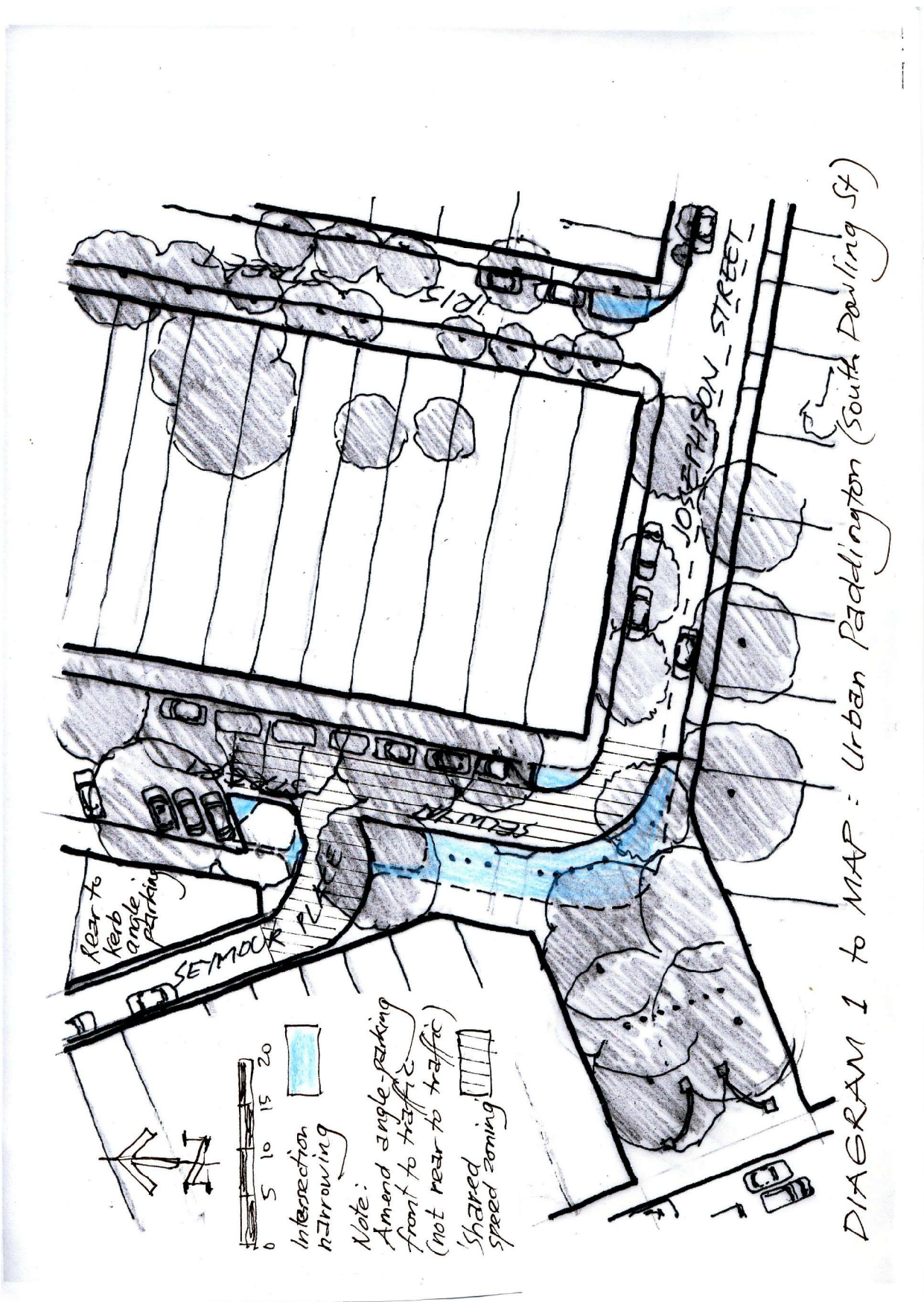


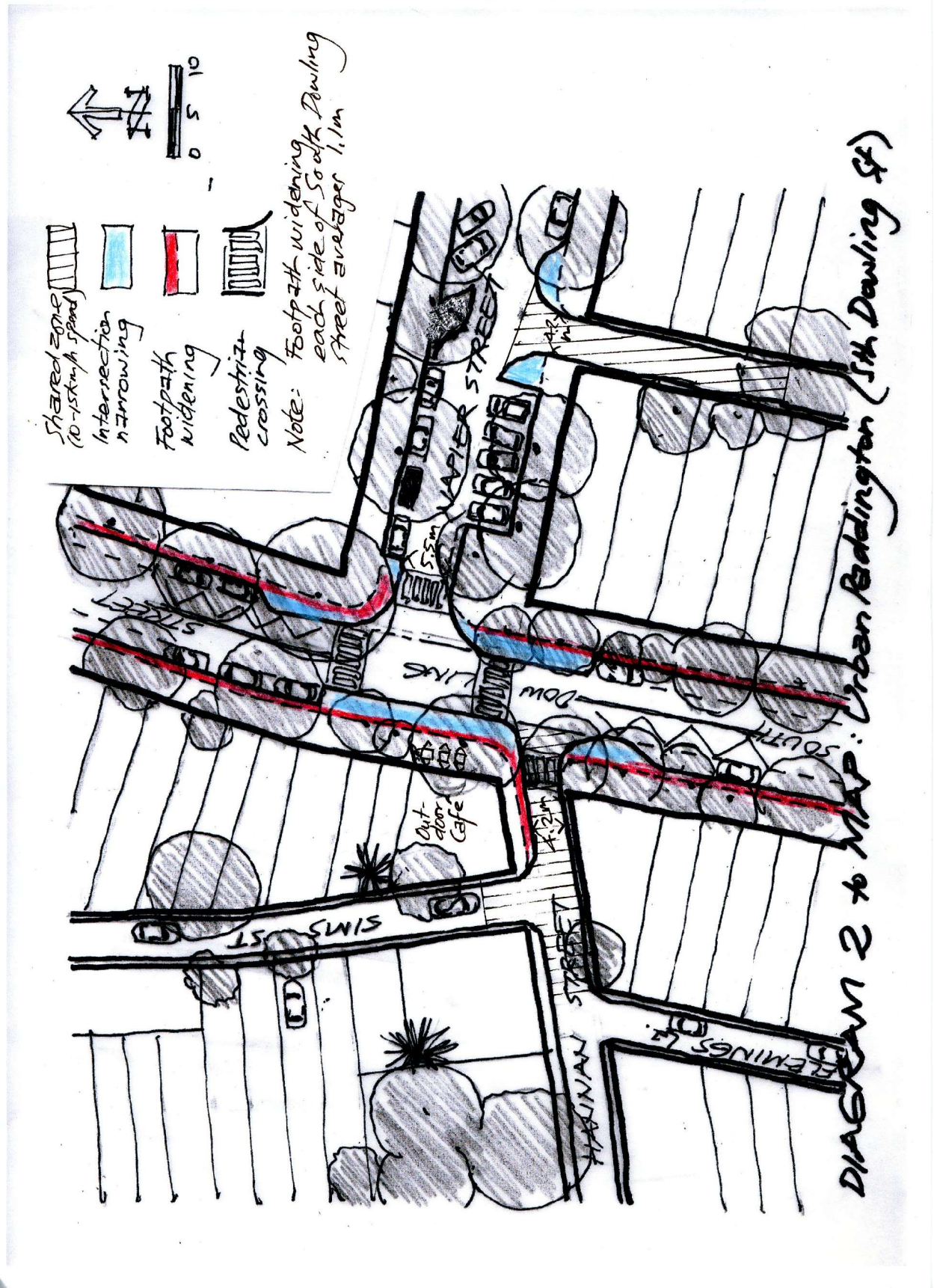
**Appendix B – Map & Diagrams: Urban Paddington area (South Dowling Street)**  
**Submission to City of Sydney Council**  
**Pedestrian, Cycling and Traffic Calming Plan – Paddington and Centennial Park (the Plan)**



Appendix B – Map & Diagrams: Urban Paddington area (South Dowling Street)  
 Submission to City of Sydney Council  
 Pedestrian, Cycling and Traffic Calming Plan – Paddington and Centennial Park (the Plan)



Appendix B – Map & Diagrams: Urban Paddington area (South Dowling Street)  
 Submission to City of Sydney Council  
 Pedestrian, Cycling and Traffic Calming Plan – Paddington and Centennial Park (the Plan)



**Appendix B – Map & Diagrams: Urban Paddington area (South Dowling Street)**  
**Submission to City of Sydney Council**  
**Pedestrian, Cycling and Traffic Calming Plan – Paddington and Centennial Park (the Plan)**  
Read the above Map and Diagrams with the main submission dated 14 April 2009

For the Table to Appendix B, which has additional information regarding selected streets for this area, see separated PDF file entitled:

**Appendix B – Table: Submission to City of Sydney Council**